Ref. Ares(2023)6071821 - 07/09/2023

# STAGE-1/2
# LANDSCAPE PLAN

| REFERENCE | FILE | REVISION | NO | DATE | DESCRIPTION |
|---|---|---|---|---|---|
| | | | | | |
| | | | | | |
| | | | | | |
| | | | | | |

DESIGNED BY:

T.C.
AKÇAABAT BELEDİYESİ

APPROVED BY:

T.C.
TRABZON BÜYÜKŞEHİR BELEDİYESİ

THIS PROJECT İS CO-FINANCED BY THE EUROPEAN UNION AND THE REPUBLIC OF TURKEY

REPUBLIC OF TURKEY MINISTRY OF TRANSPORT
AND INFRASTRUCTURE

SCALE
1/500

SIZE
ISO A3

PROJECT NAME:
WORKS FOR BICYCLE ROAD IN TRABZON

DRAWING NAME:
TRABZON BICYCLE ROAD
LANDSCAPE PLAN

NO

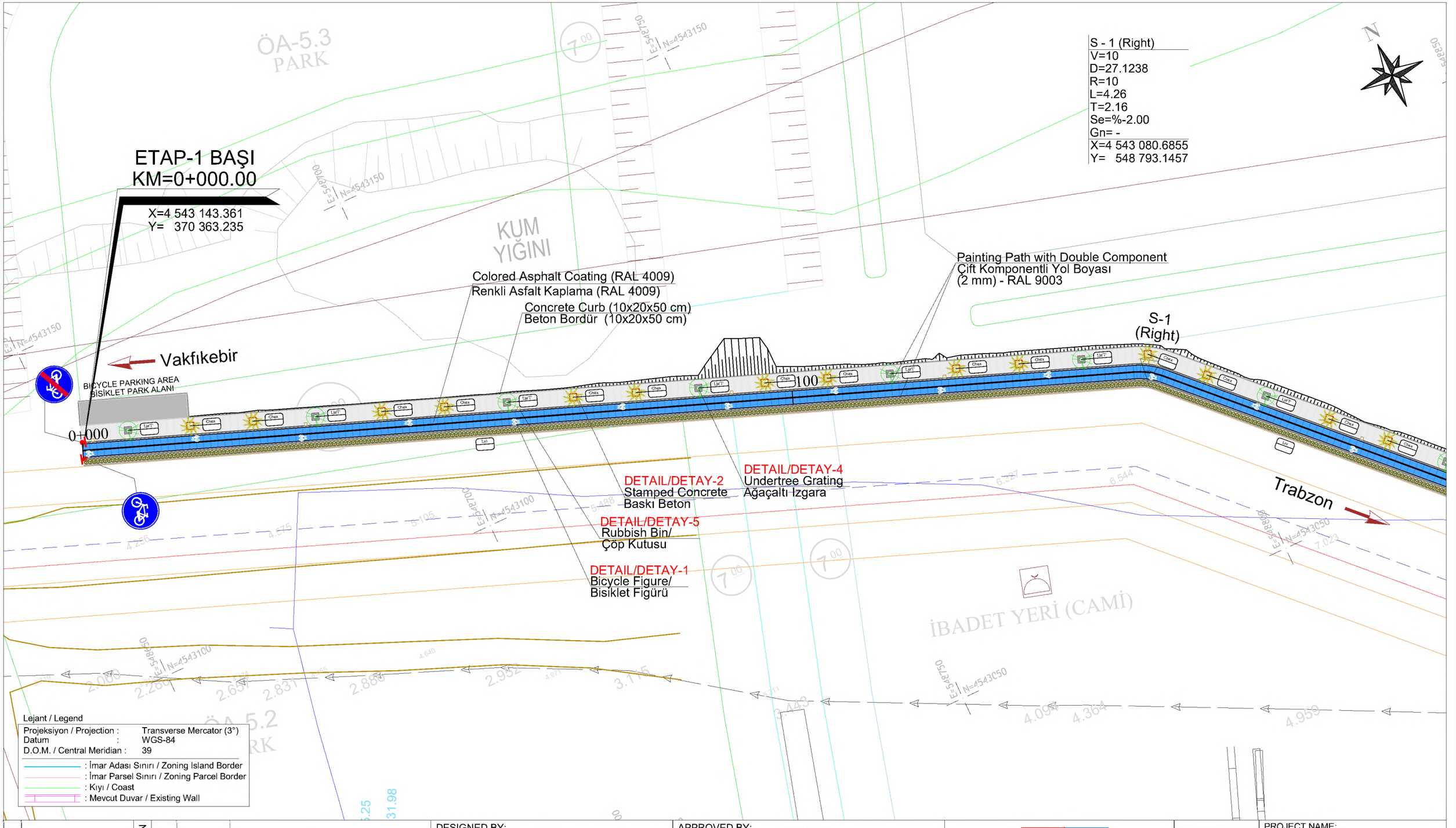


Lejant / Legend

| | |
|---|---|
| Projeksiyon / Projection : | Transverse Mercator (3°) |
| Datum : | WGS-84 |
| D.O.M. / Central Meridian : | 39 |

: İmar Adası Sınırı / Zoning Island Border
: İmar Parsel Sınırı / Zoning Parcel Border
: Kıyı / Coast
: Mevcut Duvar / Existing Wall

| REFERENCE | FILE | REVISION | NO | DATE | DESCRIPTION |
|---|---|---|---|---|---|
| | | | | | |
| | | | | | |
| | | | | | |
| | | | | | |

DESIGNED BY:
T.C.
AKÇAABAT BELEDİYESİ

APPROVED BY:
T.C.
TRABZON BÜYÜKŞEHİR BELEDİYESİ

THIS PROJECT IS CO-FINANCED BY THE EUROPEAN UNION AND THE REPUBLIC OF TURKEY

REPUBLIC OF TURKEY MINISTRY OF TRANSPORT AND INFRASTRUCTURE

SCALE
1/500

SIZE
ISO A3

PROJECT NAME:
WORKS FOR BICYCLE ROAD IN TRABZON

DRAWING NAME:
STAGE-1
TRABZON BICYCLE ROAD
LANDSCAPE PLAN (1/30)

NO

Lejant / Legend

| | | |
|---|---|---|
| Projeksiyon / Projection | : | Transverse Mercator (3°) |
| Datum | : | WGS-84 |
| D.O.M. / Central Meridian | : | 39 |

: İmar Adası Sınırı / Zoning Island Border
: İmar Parsel Sınırı / Zoning Parcel Border
: Kıyı / Coast
: Mevcut Duvar / Existing Wall

ÖA-5.2
KAPALI SPOR
TESİS ALANI
E=0.60
Yençok=12.50 m.

PARK

Vakfıkebir

Trabzon

0+200

0+300

DETAIL/DETAY-1
Rubbish Bin/
Çöp Kutusu

DETAIL/DETAY-4
Undertree Grating
Ağaçaltı Izgara

DETAIL/DETAY-2
Stamped Concrete
Baskı Beton

Concrete Curb (10x20x50 cm)
Beton Bordür (10x20x50 cm)

DETAIL/DETAY-1
Bicycle Figure/
Bisiklet Figürü

Painting Path with Double Component
Çift Komponentli Yol Boyası
(2 mm) - RAL 9003

Colored Asphalt Coating (RAL 4009)
Renkli Asfalt Kaplama (RAL 4009)

S-2
(Left)

S-3
(Left)

11.00

S - 2 (Left)
V=10
D=17.9325
R=75
L=21.13
T=10.63
Se=%-2.00
Gn= -
X=4 543 021.9843
Y= 548 851.7162

S - 3 (Right)
V=10
D=6.1305
R=300
L=28.89
T=14.46
Se=%-2.00
Gn= -
X=4 542 970.8489
Y= 548 944.2540

| REFERENCE | FILE | REVISION | NO | DATE | DESCRIPTION |
|---|---|---|---|---|---|
| | | | | | |
| | | | | | |
| | | | | | |
| | | | | | |

DESIGNED BY:
T.C.
AKÇAABAT BELEDİYESİ

APPROVED BY:
T.C.
TRABZON BÜYÜKŞEHİR BELEDİYESİ

THIS PROJECT İS CO-FINANCED BY THE EUROPEAN UNION AND THE REPUBLIC OF TURKEY

REPUBLIC OF TURKEY MINISTRY OF TRANSPORT
AND INFRASTRUCTURE

SCALE
1/500

SIZE
ISO A3

PROJECT NAME:
WORKS FOR BICYCLE ROAD IN TRABZON

DRAWING NAME:
STAGE-1
TRABZON BICYCLE ROAD
LANDSCAPE PLAN (2/30)

NO

Colored Asphalt Coating (RAL 4009)
Renkli Asfalt Kaplama (RAL 4009)

Painting Path with Double Component
Çift Komponentli Yol Boyası
(2 mm) - RAL 9003

DETAIL/DETAY-2
Stamped Concrete
Baskı Beton

Concrete Curb (10x20x50 cm)
Beton Bordür (10x20x50 cm)

Vakfıkebir

PARK

+400

0+000

GİRİŞ MEYDANI

S-4
(Left)

DETAIL/DETAY-4
Undertree Grating
Ağaçaltı Izgara

DETAIL/DETAY-5
Rubbish Bin/
Çöp Kutusu

DETAIL/DETAY-1
Bicycle Figure/
Bisiklet Figürü

ÖA-5.2
KAPALI SPOR
TESİS ALANI

Trabzon

S-5
(Left)

OTOPARK

S - 4 (Left)
V=10
D=3.7712
R=300
L=17.77
T=8.89
Se=%-2.00
Gn= -
X=4 542 939.1158
Y= 549 017.5596

S - 5 (Left)
V=10
D=2.6862
R=1000
L=42.19
T=21.10
Se=%-2.00
Gn= -
X=4 542 893.5459
Y= 549 142.6732

150,86

15.180
15.720
16.262
16.60
14.890
15.430
15.970
16.510
16.03

Çocuk parkı

k parkı

Lejant / Legend

| | |
|---|---|
| Projeksiyon / Projection : | Transverse Mercator (3°) |
| Datum : | WGS-84 |
| D.O.M. / Central Meridian : | 39 |

: İmar Adası Sınırı / Zoning Island Border
: İmar Parsel Sınırı / Zoning Parcel Border
: Kıyı / Coast
: Mevcut Duvar / Existing Wall

| REFERENCE | FILE |
|---|---|
| | |
| | |
| | |
| | |

| REVISION | NO | DATE | DESCRIPTION |
|---|---|---|---|
| | | | |
| | | | |
| | | | |
| | | | |

DESIGNED BY:
T.C.
AKÇAABAT BELEDİYESİ

APPROVED BY:
T.C.
TRABZON BÜYÜKŞEHİR BELEDİYESİ

THIS PROJECT IS CO-FINANCED BY THE EUROPEAN UNION AND THE REPUBLIC OF TURKEY

REPUBLIC OF TURKEY MINISTRY OF TRANSPORT
AND INFRASTRUCTURE

SCALE
1/500

SIZE
ISO A3

PROJECT NAME:
WORKS FOR BICYCLE ROAD IN TRABZON

DRAWING NAME:
STAGE-1
TRABZON BICYCLE ROAD
LANDSCAPE PLAN (3/30)

NO

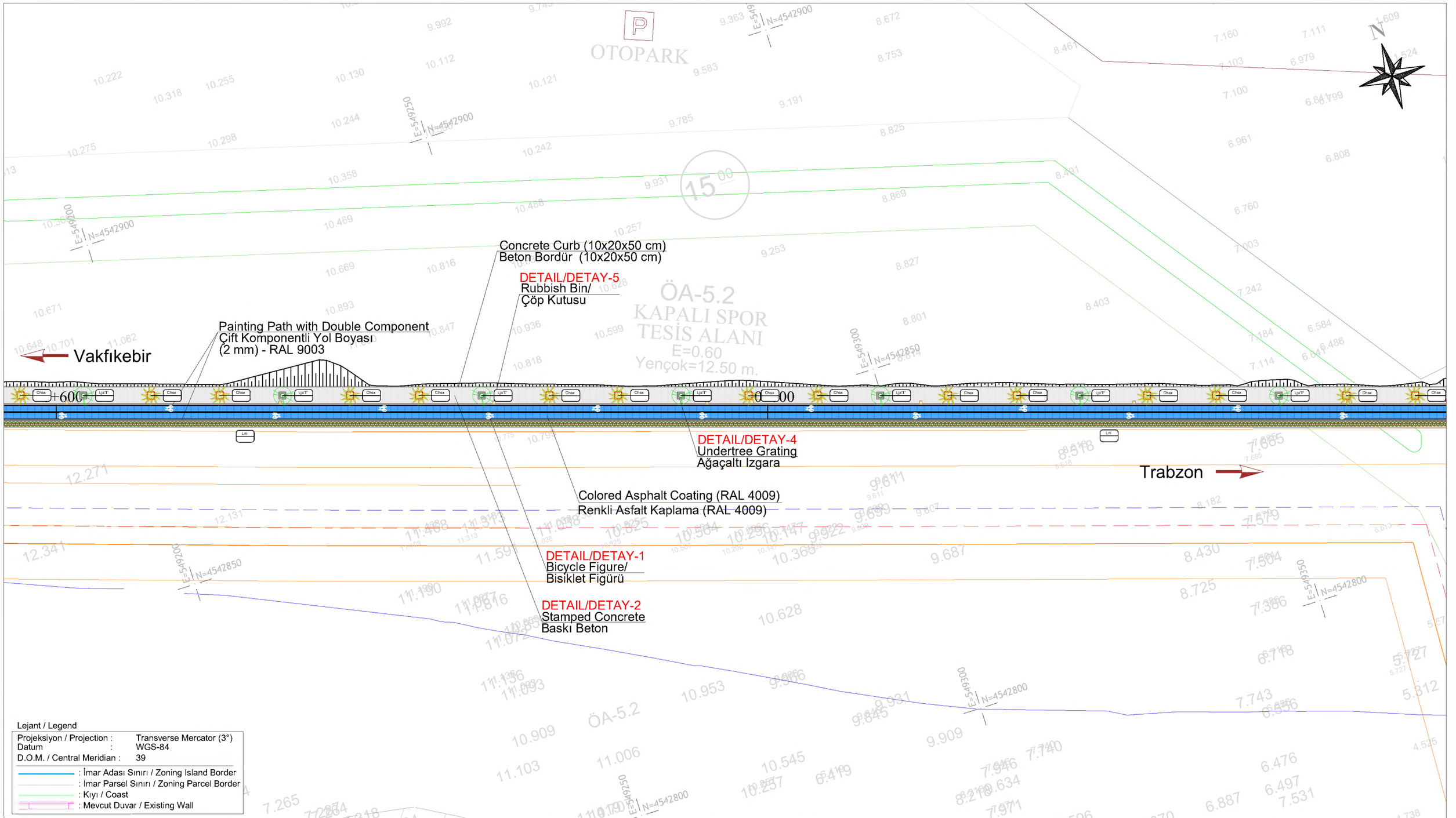


Lejant / Legend

| | |
|---|---|
| Projeksiyon / Projection : | Transverse Mercator (3°) |
| Datum : | WGS-84 |
| D.O.M. / Central Meridian : | 39 |

: İmar Adası Sınırı / Zoning Island Border
: İmar Parsel Sınırı / Zoning Parcel Border
: Kıyı / Coast
: Mevcut Duvar / Existing Wall

| REFERENCE | FILE | REVISION | NO | DATE | DESCRIPTION |
|---|---|---|---|---|---|
| | | | | | |
| | | | | | |
| | | | | | |
| | | | | | |

DESIGNED BY:
T.C.
AKÇAABAT BELEDİYESİ

APPROVED BY:
T.C.
TRABZON BÜYÜKŞEHİR BELEDİYESİ

THIS PROJECT IS CO-FINANCED BY THE EUROPEAN UNION AND THE REPUBLIC OF TURKEY

REPUBLIC OF TURKEY MINISTRY OF TRANSPORT AND INFRASTRUCTURE

SCALE 1/500
SIZE ISO A3

PROJECT NAME:
WORKS FOR BICYCLE ROAD IN TRABZON

DRAWING NAME:
STAGE-1
TRABZON BICYCLE ROAD
LANDSCAPE PLAN (4/30)

NO

S - 6 (Left)
V=10
D=84.1505
R=5
L=6.61
T=3.89
Se=%-2.00
Gn= -
X=4 542 810.4737
Y= 549 404.6210

0+800

S-6 (Right)

Vakfikebir

Colored Asphalt Coating (RAL 4009)
Renkli Asfalt Kaplama (RAL 4009)

Concrete Curb (10x20x50 cm)
Beton Bordür (10x20x50 cm)

Painting Path with Double Component
Çift Komponentli Yol Boyası
(2 mm) - RAL 9003

DETAIL/DETAY-2
Stamped Concrete
Baskı Beton

DETAIL/DETAY-4
Undertree Grating
Ağaçaltı Izgara

0+950

1+050

S-7 (Left)

Trabzon

DETAIL/DETAY-5
Rubbish Bin/
Çöp Kutusu

DETAIL/DETAY-1
Bicycle Figure/
Bisiklet Figürü

S - 7 (Right)
V=10
D=102.8230
R=5
L=8.08
T=5.23
Se=%-2.00
Gn= -
X=4 542 775.7796
Y= 549 402.6017

buz :0.80

Lejant / Legend

| | |
|---|---|
| Projeksiyon / Projection : | Transverse Mercator (3°) |
| Datum : | WGS-84 |
| D.O.M. / Central Meridian : | 39 |

: İmar Adası Sınırı / Zoning Island Border
: İmar Parsel Sınırı / Zoning Parcel Border
: Kıyı / Coast
: Mevcut Duvar / Existing Wall

| REFERENCE | FILE | REVISION | NO | DATE | DESCRIPTION |
|---|---|---|---|---|---|
| | | | | | |

DESIGNED BY:
T.C.
AKÇAABAT BELEDİYESİ

APPROVED BY:
T.C.
TRABZON BÜYÜKŞEHİR BELEDİYESİ

THIS PROJECT IS CO-FINANCED BY THE EUROPEAN UNION AND THE REPUBLIC OF TURKEY

REPUBLIC OF TURKEY MINISTRY OF TRANSPORT AND INFRASTRUCTURE

SCALE 1/500
SIZE ISO A3

PROJECT NAME:
WORKS FOR BICYCLE ROAD IN TRABZON

DRAWING NAME:
STAGE-1
TRABZON BICYCLE ROAD
LANDSCAPE PLAN (5/30)

NO

N

Painting Path with Double Component
Çift Komponentli Yol Boyası
(2 mm) - RAL 9003

Concrete Curb (10x20x50 cm)
Beton Bordür (10x20x50 cm)

DETAIL/DETAY-5
Rubbish Bin/
Çöp Kutusu

DETAIL/DETAY-4
Undertree Grating
Ağaçaltı Izgara

Vakfıkebir

1+030

1+040

S-8
(Left)

Trabzon

DETAIL/DETAY-1
Bicycle Figure/
Bisiklet Figürü

DETAIL/DETAY-2
Stamped Concrete
Baskı Beton

Colored Asphalt Coating (RAL 4009)
Renkli Asfalt Kaplama (RAL 4009)

S - 8 (Left)
V=10
D=3.6723
R=750
L=43.26
T=21.64
Se=%-2.00
Gn= -
X=4 542 772.7143
Y= 549 624.8042

Havuz

Futbol sahası

1419/3

Lejant / Legend

| | |
|---|---|
| Projeksiyon / Projection : | Transverse Mercator (3°) |
| Datum : | WGS-84 |
| D.O.M. / Central Meridian : | 39 |

: İmar Adası Sınırı / Zoning Island Border
: İmar Parsel Sınırı / Zoning Parcel Border
: Kıyı / Coast
: Mevcut Duvar / Existing Wall

| REFERENCE | FILE | REVISION NO | DATE | DESCRIPTION |
|---|---|---|---|---|
| | | | | |
| | | | | |
| | | | | |
| | | | | |

DESIGNED BY:
T.C.
AKÇAABAT BELEDİYESİ

APPROVED BY:
T.C.
TRABZON BÜYÜKŞEHİR BELEDİYESİ

THIS PROJECT IS CO-FINANCED BY THE EUROPEAN UNION AND THE REPUBLIC OF TURKEY

REPUBLIC OF TURKEY MINISTRY OF TRANSPORT
AND INFRASTRUCTURE

SCALE
1/500
SIZE
ISO A3

PROJECT NAME:
WORKS FOR BICYCLE ROAD IN TRABZON

DRAWING NAME:
STAGE-1
TRABZON BICYCLE ROAD
LANDSCAPE PLAN (6/30)

NO

Lejant / Legend

| | |
|---|---|
| Projeksiyon / Projection : | Transverse Mercator (3°) |
| Datum : | WGS-84 |
| D.O.M. / Central Meridian : | 39 |

: İmar Adası Sınırı / Zoning Island Border
: İmar Parsel Sınırı / Zoning Parcel Border
: Kıyı / Coast
: Mevcut Duvar / Existing Wall

N

kumsal

Colored Asphalt Coating (RAL 4009)
Renkli Asfalt Kaplama (RAL 4009)

DETAIL/DETAY-2
Stamped Concrete
Baskı Beton

DETAIL/DETAY-5
Rubbish Bin/
Çöp Kutusu

Concrete Curb (10x20x50 cm)
Beton Bordür (10x20x50 cm)

Vakfıkebir

BICYCLE PARKING AREA
BİSİKLET PARK ALANI

0+000

DETAIL/DETAY-4
Undertree Grating
Ağaçaltı Izgara

PARK

DETAIL/DETAY-1
Bicycle Figure/
Bisiklet Figürü

Painting Path with Double Component
Çift Komponentli Yol Boyası
(2 mm) - RAL 9003

Trabzon

S-9
(Left)

YY-1
S-1
(Left)

YY-1
S-2
(Right)

Basket Sahası

Çocuk
Parkı

T.C M.E.B.
100. Yıl İlköğretim
Okulu

1419/2
1419/5
1419/6
1419/7

E=549750 N=4542800
E=549800 N=4542800
E=549850 N=4542800
E=549900 N=4542800
E=549750 N=4542750
E=549800 N=4542750
E=549850 N=4542750

| REFERENCE | FILE | REVISION | NO | DATE | DESCRIPTION |
|---|---|---|---|---|---|
| | | | | | |

DESIGNED BY:
T.C.
AKÇAABAT BELEDİYESİ

APPROVED BY:
T.C.
TRABZON BÜYÜKŞEHİR BELEDİYESİ

THIS PROJECT IS CO-FINANCED BY THE EUROPEAN UNION AND THE REPUBLIC OF TURKEY

REPUBLIC OF TURKEY MINISTRY OF TRANSPORT
AND INFRASTRUCTURE

SCALE
1/500

SIZE
ISO A3

PROJECT NAME:
WORKS FOR BICYCLE ROAD IN TRABZON

DRAWING NAME:
STAGE-1
TRABZON BICYCLE ROAD
LANDSCAPE PLAN (7/30)

NO

Lejant / Legend

| | |
|---|---|
| Projeksiyon / Projection : | Transverse Mercator (3°) |
| Datum : | WGS-84 |
| D.O.M. / Central Meridian : | 39 |

: İmar Adası Sınırı / Zoning Island Border
: İmar Parsel Sınırı / Zoning Parcel Border
: Kıyı / Coast
: Mevcut Duvar / Existing Wall

KARA DENİZ

PARK

N

S - 9 (Left)
V=10
D=7.4058
R=500
L=58.16
T=29.12
Se=%-2.00
Gn= -
X=4 542 786.1045
Y= 549 929.6935

Painting Path with Double Component
Çift Komponentli Yol Boyası
(2 mm) - RAL 9003

Concrete Curb (10x20x50 cm)
Beton Bordür (10x20x50 cm)

Colored Asphalt Coating (RAL 4009)
Renkli Asfalt Kaplama (RAL 4009)

DETAIL/DETAY-2
Stamped Concrete
Baskı Beton

DETAIL/DETAY-5
Rubbish Bin/
Çöp Kutusu

DETAIL/DETAY-1
Bicycle Figure/
Bisiklet Figürü

DETAIL/DETAY-4
Undertree Grating
Ağaçaltı Izgara

Vakfıkebir

YOL

YOL

YOL

F433H005
4.853

S-10
(Right)

F433H6/1 Çeş.
3.873

S - 10 (Right)
V=10
D=115.5170
R=10
L=18.15
T=12.79
Se=%-2.00
Gn= -
X=4 542 814.0539
Y= 550 102.6428

Basketbol Sahası

YEŞİL ALAN

S-9
(Left)

Eski Dinamit
Deposu

Çeş.

E=549950 N=4542800
E=550000 N=4542850
E=550000 N=4542750
E=550050 N=4542750

| REFERENCE | FILE | REVISION | NO | DATE | DESCRIPTION |
|---|---|---|---|---|---|
| | | | | | |

DESIGNED BY:
T.C.
AKÇAABAT BELEDİYESİ

APPROVED BY:
T.C.
TRABZON BÜYÜKŞEHİR BELEDİYESİ

THIS PROJECT IS CO-FINANCED BY THE EUROPEAN UNION AND THE REPUBLIC OF TURKEY

REPUBLIC OF TURKEY MINISTRY OF TRANSPORT AND INFRASTRUCTURE

SCALE
1/500
SIZE
ISO A3

PROJECT NAME:
WORKS FOR BICYCLE ROAD IN TRABZON

DRAWING NAME:
STAGE-1
TRABZON BICYCLE ROAD
LANDSCAPE PLAN (8/30)

NO

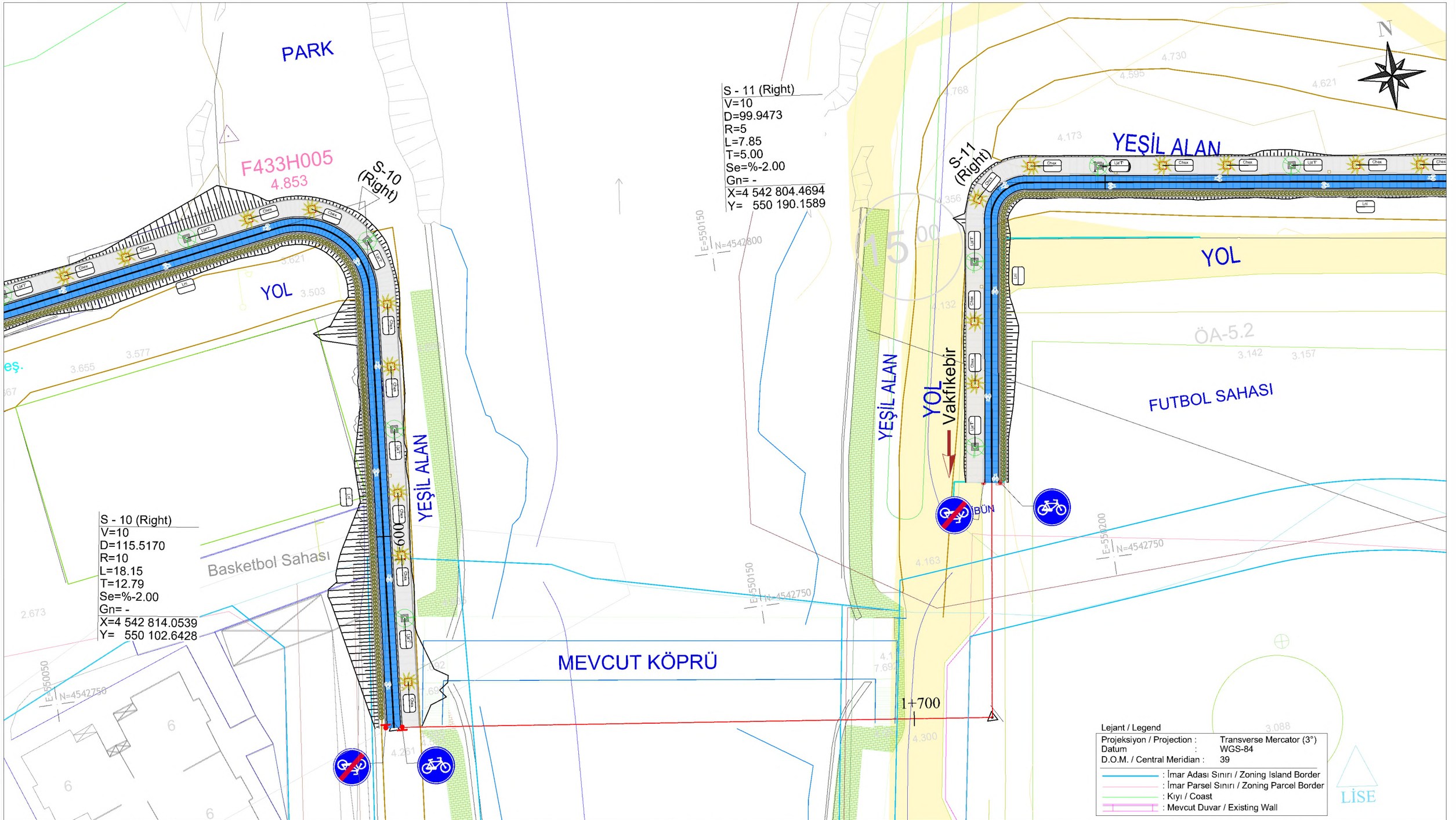


| REFERENCE | FILE | REVISION | NO | DATE | DESCRIPTION |
|---|---|---|---|---|---|
| | | | | | |

DESIGNED BY:
T.C.
AKÇAABAT BELEDİYESİ

APPROVED BY:
T.C.
TRABZON BÜYÜKŞEHİR BELEDİYESİ

THIS PROJECT IS CO-FINANCED BY THE EUROPEAN UNION AND THE REPUBLIC OF TURKEY

REPUBLIC OF TURKEY MINISTRY OF TRANSPORT AND INFRASTRUCTURE

SCALE 1/500

SIZE ISO A3

PROJECT NAME:
WORKS FOR BICYCLE ROAD IN TRABZON

DRAWING NAME:
STAGE-1
TRABZON BICYCLE ROAD
LANDSCAPE PLAN (9/30)

NO

Lejant / Legend

| | |
|---|---|
| Projeksiyon / Projection : | Transverse Mercator (3°) |
| Datum : | WGS-84 |
| D.O.M. / Central Meridian : | 39 |

: İmar Adası Sınırı / Zoning Island Border
: İmar Parsel Sınırı / Zoning Parcel Border
: Kıyı / Coast
: Mevcut Duvar / Existing Wall

S - 12 (Right)
V=10
D=52.7580
R=50
L=41.44
T=21.99
Se=%-2.00
Gn= -
X=4 542 792.9922
Y= 550 274.1897

S - 13 (Left)
V=10
D=14.4134
R=100
L=22.64
T=11.37
Se=%-2.00
Gn= -
X=4 542 758.2841
Y= 550 298.2588

Painting Path with Double Component
Çift Komponentli Yol Boyası
(2 mm) - RAL 9003

Concrete Curb (10x20x50 cm)
Beton Bordür (10x20x50 cm)

DETAIL/DETAY-2
Stamped Concrete
Baskı Beton

DETAIL/DETAY-1
Bicycle Figure/
Bisiklet Figürü

DETAIL/DETAY-5
Rubbish Bin/
Çöp Kutusu

Colored Asphalt Coating (RAL 4009)
Renkli Asfalt Kaplama (RAL 4009)

DETAIL/DETAY-4
Undertree Grating
Ağaçaltı Izgara

S-12 (Right)
Vakfıkebir

S-13 (Left)
Trabzon

YOL

ÖA-5.2
AÇIK SPOR ALANI

UTBOL SAHASI

| REFERENCE | FILE | REVISION | NO | DATE | DESCRIPTION |
|---|---|---|---|---|---|
| | | | | | |
| | | | | | |
| | | | | | |
| | | | | | |

DESIGNED BY:
T.C.
AKÇAABAT BELEDİYESİ

APPROVED BY:
T.C.
TRABZON BÜYÜKŞEHİR BELEDİYESİ

THIS PROJECT IS CO-FINANCED BY THE EUROPEAN UNION AND THE REPUBLIC OF TURKEY

REPUBLIC OF TURKEY MINISTRY OF TRANSPORT AND INFRASTRUCTURE

SCALE
1/500

SIZE
ISO A3

PROJECT NAME:
WORKS FOR BICYCLE ROAD IN TRABZON

DRAWING NAME:
STAGE-1
TRABZON BICYCLE ROAD
LANDSCAPE PLAN (10/30)

NO

S - 14 (Right)
V=10
D=39.1085
R=10
L=6.14
T=3.17
Se=%-2.00
Gn= -
X=4 542 675.4226
Y= 550 389.3617

S - 16 (Right)
V=10
D=5.9805
R=100
L=9.39
T=4.70
Se=%-2.00
Gn= -
X=4 542 630.8661
Y= 550 470.2046

Colored Asphalt Coating (RAL 4009)
Renkli Asfalt Kaplama (RAL 4009)

DETAIL/DETAY-2
Stamped Concrete
Baskı Beton

S-14 (Right)

Vakfıkebir

S-16 (Right)

Trabzon

DETAIL/DETAY-4
Undertree Grating
Ağaçaltı Izgara

Concrete Curb (10x20x50 cm)
Beton Bordür (10x20x50 cm)

DETAIL/DETAY-1
Bicycle Figure/
Bisiklet Figürü

Painting Path with Double Component
Çift Komponentli Yol Boyası
(2 mm) - RAL 9003

DETAIL/DETAY-5
Rubbish Bin/
Çöp Kutusu

S-15 (Left)

S - 15 (Left)
V=10
D=68.0995
R=10
L=10.70
T=5.92
Se=%-2.00
Gn= -
X=4 542 652.8943
Y= 550 394.3621

KUMSAL-PLAJ
ÖA-5.3
PARK
A. Sebat Spor Klüp Binası
Menekşe Sokak
TİCARET
112/1
112/2
112/3
107/1
107/2
107/3
107/4
111/1
113/10
E=1.50
Yençok=15.00 m.
(3 Kat)

Lejant / Legend

| | |
|---|---|
| Projeksiyon / Projection : | Transverse Mercator (3°) |
| Datum : | WGS-84 |
| D.O.M. / Central Meridian : | 39 |

: İmar Adası Sınırı / Zoning Island Border
: İmar Parsel Sınırı / Zoning Parcel Border
: Kıyı / Coast
: Mevcut Duvar / Existing Wall

| REFERENCE | FILE | REVISION | NO | DATE | DESCRIPTION |
|---|---|---|---|---|---|
| | | | | | |

DESIGNED BY:
T.C.
AKÇAABAT BELEDİYESİ

APPROVED BY:
T.C.
TRABZON BÜYÜKŞEHİR BELEDİYESİ

THIS PROJECT IS CO-FINANCED BY THE EUROPEAN UNION AND THE REPUBLIC OF TURKEY

REPUBLIC OF TURKEY MINISTRY OF TRANSPORT AND INFRASTRUCTURE

SCALE 1/500
SIZE ISO A3

PROJECT NAME:
WORKS FOR BICYCLE ROAD IN TRABZON

DRAWING NAME:
STAGE-1
TRABZON BICYCLE ROAD
LANDSCAPE PLAN (11/30)

NO

Lejant / Legend

| | |
|---|---|
| Projeksiyon / Projection : | Transverse Mercator (3°) |
| Datum : | WGS-84 |
| D.O.M. / Central Meridian : | 39 |

: İmar Adası Sınırı / Zoning Island Border
: İmar Parsel Sınırı / Zoning Parcel Border
: Kıyı / Coast
: Mevcut Duvar / Existing Wall

| S - 19 (Right) | S - 20 (Right) |
|---|---|
| V=10 | V=10 |
| D=56.6272 | D=57.4367 |
| R=5 | R=5 |
| L=4.45 | L=4.51 |
| T=2.38 | T=2.42 |
| Se=%-2.00 | Se=%-2.00 |
| Gn= - | Gn= - |
| X=4 542 595.9628 | X=4 542 577.3161 |
| Y= 550 594.8309 | Y= 550 639.3047 |

| S - 17 (Right) | S - 18 (Left) |
|---|---|
| V=10 | V=10 |
| D=1.5419 | D=56.8704 |
| R=300 | R=10 |
| L=7.27 | L=8.93 |
| T=3.63 | T=4.79 |
| Se=%-2.00 | Se=%-2.00 |
| Gn= - | Gn= - |
| X=4 542 596.5289 | X=4 542 587.3279 |
| Y= 550 557.0269 | Y= 550 578.7388 |

| S - 21 (Left) |
|---|
| V=10 |
| D=39.5959 |
| R=10 |
| L=6.22 |
| T=3.21 |
| Se=%-2.00 |
| Gn= - |
| X=4 542 544.2564 |
| Y= 550 648.5102 |

Colored Asphalt Coating (RAL 4009)
Renkli Asfalt Kaplama (RAL 4009)

DETAIL/DETAY-2
Stamped Concrete
Baskı Beton

DETAIL/DETAY-1
Bicycle Figure/
Bisiklet Figürü

DETAIL/DETAY-4
Undertree Grating
Ağaçaltı Izgara

Painting Path with Double Component
Çift Komponentli Yol Boyası
(2 mm) - RAL 9003

DETAIL/DETAY-5
Rubbish Bin/
Çöp Kutusu

Concrete Curb (10x20x50 cm)
Beton Bordür (10x20x50 cm)

Vakfıkebir

Trabzon

S-17 (Right)
S-18 (Left)
S-19 (Right)
S-20 (Right)
S-21 (Left)

düğün salonu

Menekşe Sokak

ÖA-5.3
KUMSAL-PLAJ

B.H.A.

120/3
120/4
119/1
119/2
119/3
119/4
121/18
121/20

15.00 m
(3 Kat)

2+350

| REFERENCE | FILE | REVISION | NO | DATE | DESCRIPTION |
|---|---|---|---|---|---|
| | | | | | |
| | | | | | |
| | | | | | |
| | | | | | |

DESIGNED BY:
T.C.
AKÇAABAT BELEDİYESİ

APPROVED BY:
T.C.
TRABZON BÜYÜKŞEHİR BELEDİYESİ

THIS PROJECT IS CO-FINANCED BY THE EUROPEAN UNION AND THE REPUBLIC OF TURKEY

REPUBLIC OF TURKEY MINISTRY OF TRANSPORT AND INFRASTRUCTURE

SCALE 1/500
SIZE ISO A3

PROJECT NAME:
WORKS FOR BICYCLE ROAD IN TRABZON

DRAWING NAME:
STAGE-1
TRABZON BICYCLE ROAD
LANDSCAPE PLAN (12/30)

NO

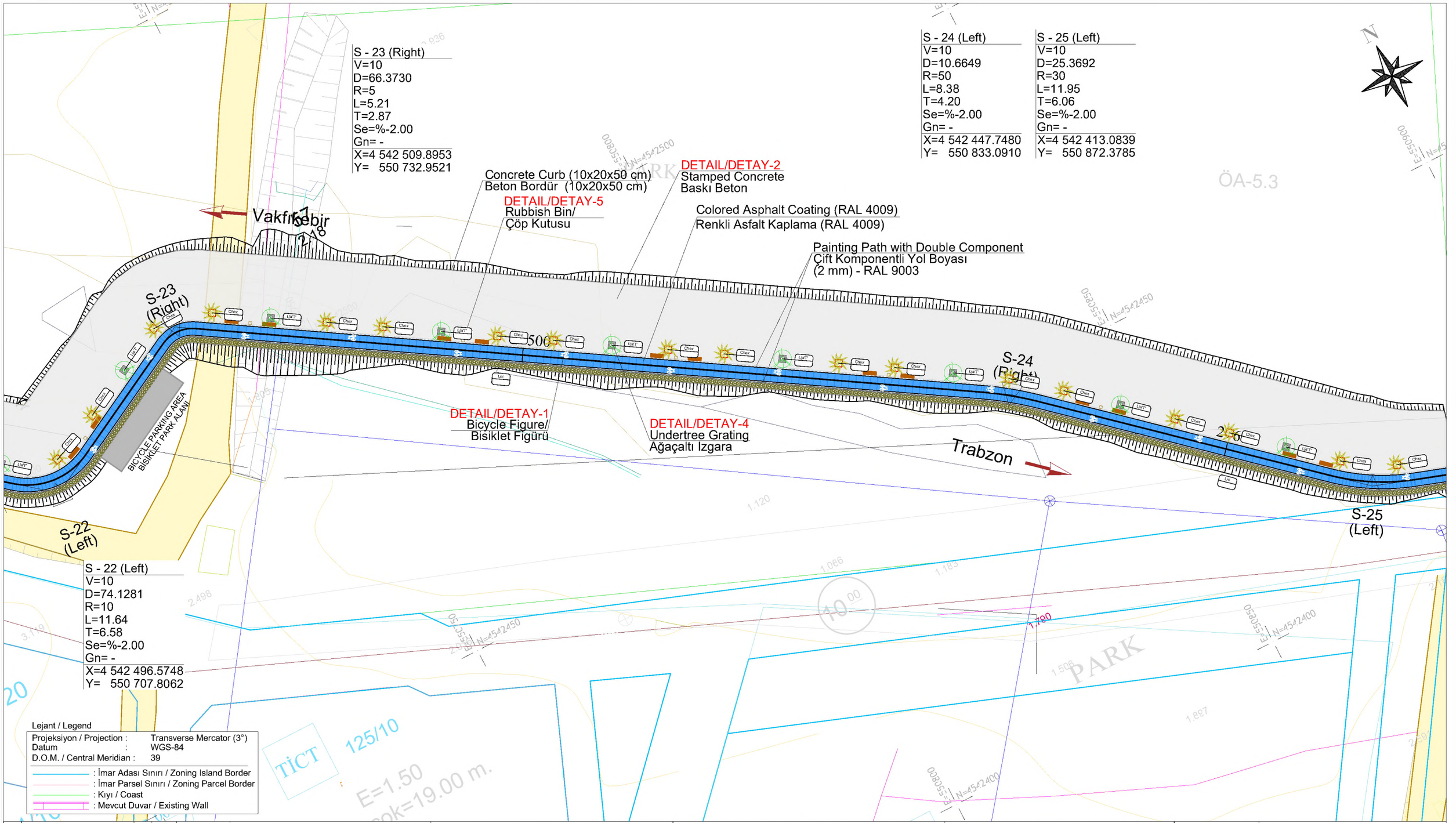


| REFERENCE | FILE | REVISION | NO | DATE | DESCRIPTION |
|---|---|---|---|---|---|
| | | | | | |
| | | | | | |
| | | | | | |
| | | | | | |

DESIGNED BY:

T.C.
AKÇAABAT BELEDİYESİ

APPROVED BY:

T.C.
TRABZON BÜYÜKŞEHİR BELEDİYESİ

THIS PROJECT IS CO-FINANCED BY THE EUROPEAN UNION AND THE REPUBLIC OF TURKEY

REPUBLIC OF TURKEY MINISTRY OF TRANSPORT
AND INFRASTRUCTURE

SCALE
1/500

SIZE
ISO A3

PROJECT NAME:
WORKS FOR BICYCLE ROAD IN TRABZON

DRAWING NAME:
STAGE-1
TRABZON BICYCLE ROAD
LANDSCAPE PLAN (13/30)

NO

Lejant / Legend

| | |
|---|---|
| Projeksiyon / Projection : | Transverse Mercator (3°) |
| Datum : | WGS-84 |
| D.O.M. / Central Meridian : | 39 |

: İmar Adası Sınırı / Zoning Island Border
: İmar Parsel Sınırı / Zoning Parcel Border
: Kıyı / Coast
: Mevcut Duvar / Existing Wall

FUAR ALANI

DETAIL/DETAY-2
Stamped Concrete
Baskı Beton

Concrete Curb (10x20x50 cm)
Beton Bordür (10x20x50 cm)

DETAIL/DETAY-5
Rubbish Bin/
Çöp Kutusu

Painting Path with Double Component
Çift Komponentli Yol Boyası
(2 mm) - RAL 9003

Vakfıkebir

Trabzon

DETAIL/DETAY-4
Undertree Grating
Ağaçaltı Izgara

DETAIL/DETAY-1
Bicycle Figure/
Bisiklet Figürü

Colored Asphalt Coating (RAL 4009)
Renkli Asfalt Kaplama (RAL 4009)

2+700

1+300

0+000

YY-2
S-1
(Right)

Kanziga Deresi

TRT Bölge Müdürlüğü

144
3.07

143
3.06

352/1

25

| REFERENCE | FILE | REVISION | NO | DATE | DESCRIPTION |
|---|---|---|---|---|---|
| | | | | | |
| | | | | | |
| | | | | | |
| | | | | | |

DESIGNED BY:
T.C.
AKÇAABAT BELEDİYESİ

APPROVED BY:
T.C.
TRABZON BÜYÜKŞEHİR BELEDİYESİ

THIS PROJECT IS CO-FINANCED BY THE EUROPEAN UNION AND THE REPUBLIC OF TURKEY

REPUBLIC OF TURKEY MINISTRY OF TRANSPORT AND INFRASTRUCTURE

SCALE
1/500

SIZE
ISO A3

PROJECT NAME:
WORKS FOR BICYCLE ROAD IN TRABZON

DRAWING NAME:
STAGE-1
TRABZON BICYCLE ROAD
LANDSCAPE PLAN (14/30)

NO

S - 26 (Right)
V=10
D=4.3535
R=150
L=10.26
T=5.13
Se=%-2.00
Gn= -
X=4 542 343.1834
Y= 551 080.1996

S - 28 (Right)
V=10
D=17.5052
R=30
L=8.25
T=4.15
Se=%-2.00
Gn= -
X=4 542 291.4365
Y= 551 250.8206

S - 27 (Left)
V=10
D=22.9725
R=50
L=18.04
T=9.12
Se=%-2.00
Gn= -
X=4 542 293.0232
Y= 551 201.2462

Concrete Curb (10x20x50 cm)
Beton Bordür (10x20x50 cm)

Colored Asphalt Coating (RAL 4009)
Renkli Asfalt Kaplama (RAL 4009)

DETAIL/DETAY-2
Stamped Concrete
Baskı Beton

DETAIL/DETAY-5
Rubbish Bin/
Çöp Kutusu

Painting Path with Double Component
Çift Komponentli Yol Boyası
(2 mm) - RAL 9003

DETAIL/DETAY-1
Bicycle Figure/
Bisiklet Figürü

DETAIL/DETAY-4
Undertree Grating
Ağaçaltı Izgara

Vakfikebir

Trabzon

S-28
(Right)

S-27
(Left)

FUAR ALANI

KUMSAL-PLAJ

TİCT

TİCARET

E=1.50
Yençok=19.00 m.
(4 Kat)

E=2.00
=19.00 m.

Lejant / Legend

| | |
|---|---|
| Projeksiyon / Projection : | Transverse Mercator (3°) |
| Datum : | WGS-84 |
| D.O.M. / Central Meridian : | 39 |

: İmar Adası Sınırı / Zoning Island Border
: İmar Parsel Sınırı / Zoning Parcel Border
: Kıyı / Coast
: Mevcut Duvar / Existing Wall

| REFERENCE | FILE | REVISION | NO | DATE | DESCRIPTION |
|---|---|---|---|---|---|
| | | | | | |

DESIGNED BY:
T.C.
AKÇAABAT BELEDİYESİ

APPROVED BY:
T.C.
TRABZON BÜYÜKŞEHİR BELEDİYESİ

THIS PROJECT IS CO-FINANCED BY THE EUROPEAN UNION AND THE REPUBLIC OF TURKEY

REPUBLIC OF TURKEY MINISTRY OF TRANSPORT AND INFRASTRUCTURE

SCALE
1/500

SIZE
ISO A3

PROJECT NAME:
WORKS FOR BICYCLE ROAD IN TRABZON

DRAWING NAME:
STAGE-1
TRABZON BICYCLE ROAD
LANDSCAPE PLAN (15/30)

NO

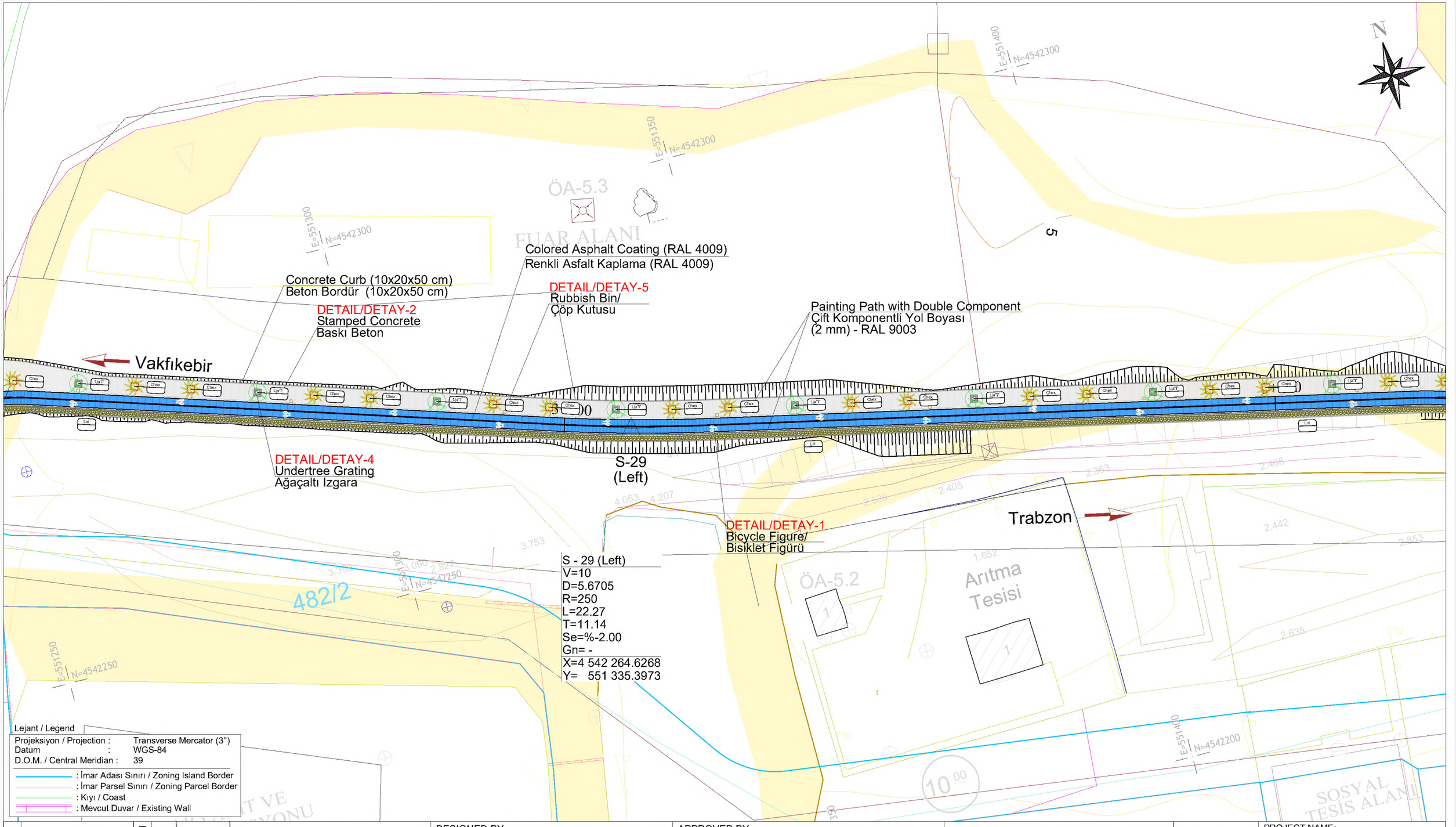


| REFERENCE | FILE | REVISION | NO | DATE | DESCRIPTION |
|---|---|---|---|---|---|
| | | | | | |
| | | | | | |
| | | | | | |
| | | | | | |

DESIGNED BY:

T.C.
AKÇAABAT BELEDİYESİ

APPROVED BY:

T.C.
TRABZON BÜYÜKŞEHİR BELEDİYESİ

THIS PROJECT IS CO-FINANCED BY THE EUROPEAN UNION AND THE REPUBLIC OF TURKEY

REPUBLIC OF TURKEY MINISTRY OF TRANSPORT
AND INFRASTRUCTURE

SCALE
1/500

SIZE
ISO A3

PROJECT NAME:
WORKS FOR BICYCLE ROAD IN TRABZON

DRAWING NAME:
STAGE-1
TRABZON BICYCLE ROAD
LANDSCAPE PLAN (16/30)

NO

S - 30 (Right)
V=10
D=26.4002
R=50
L=20.73
T=10.52
Se=%-2.00
Gn= -
X=4 542 238.5822
Y= 551 453.0284

S - 31 (Left)
V=10
D=32.9259
R=100
L=51.72
T=26.45
Se=%-2.00
Gn= -
X=4 542 203.6255
Y= 551 500.7126

E=551550 N=4542250

E=551500 N=4542250

E=551450 N=4542200

E=551500 N=4542200

Concrete Curb (10x20x50 cm)
Beton Bordür (10x20x50 cm)

Colored Asphalt Coating (RAL 4009)
Renkli Asfalt Kaplama (RAL 4009)

DETAIL/DETAY-2
Stamped Concrete
Baskı Beton

DETAIL/DETAY-1
Bicycle Figure/
Bisiklet Figürü

DETAIL/DETAY-4
Undertree Grating
Ağaçaltı Izgara

DETAIL/DETAY-5
Rubbish Bin/
Çöp Kutusu

Painting Path with Double Component
Çift Komponentli Yol Boyası
(2 mm) - RAL 9003

BICYCLE PARKING AREA
BİSİKLET PARK ALANI

S-30
(Right)
Vakfıkebir

S-31
(Left)

Trabzon

3+348

ETAP-1 SONU
KM=3+474.46

X=4 542 198.047
Y= 373 407.218

Lejant / Legend

| | |
|---|---|
| Projeksiyon / Projection : | Transverse Mercator (3°) |
| Datum : | WGS-84 |
| D.O.M. / Central Meridian : | 39 |

: İmar Adası Sınırı / Zoning Island Border
: İmar Parsel Sınırı / Zoning Parcel Border
: Kıyı / Coast
: Mevcut Duvar / Existing Wall

| REFERENCE | FILE | REVISION | NO | DATE | DESCRIPTION |
|---|---|---|---|---|---|
| | | | | | |

DESIGNED BY:
T.C.
AKÇAABAT BELEDİYESİ

APPROVED BY:
T.C.
TRABZON BÜYÜKŞEHİR BELEDİYESİ

THIS PROJECT İS CO-FINANCED BY THE EUROPEAN UNION AND THE REPUBLIC OF TURKEY

REPUBLIC OF TURKEY MINISTRY OF TRANSPORT
AND INFRASTRUCTURE

SCALE
1/500

SIZE
ISO A3

PROJECT NAME:
WORKS FOR BICYCLE ROAD IN TRABZON

DRAWING NAME:
STAGE-1
TRABZON BICYCLE ROAD
LANDSCAPE PLAN (17/30)

NO

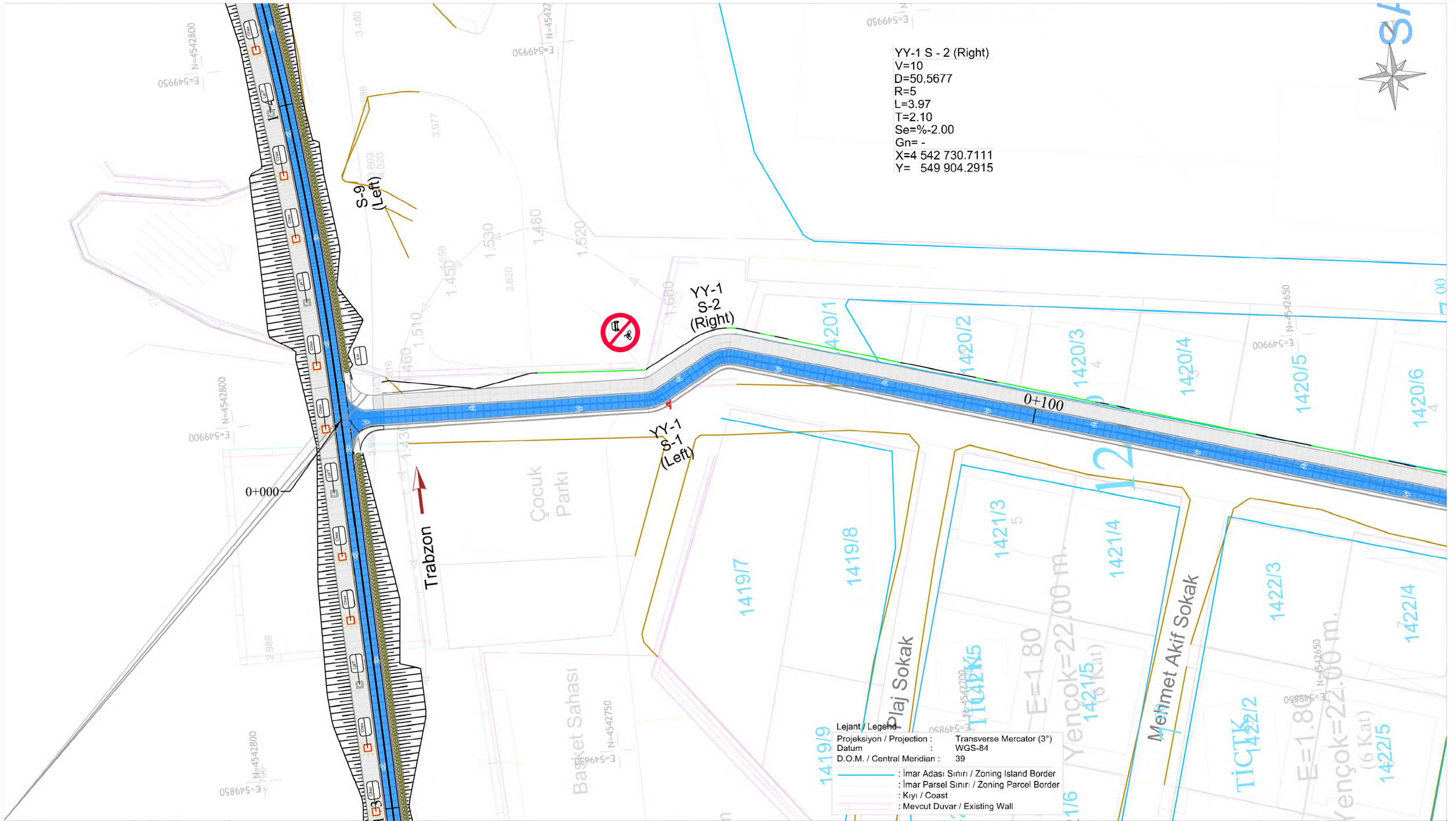


| REFERENCE | FILE | REVISION | NO | DATE | DESCRIPTION |
|---|---|---|---|---|---|
| | | | | | |
| | | | | | |
| | | | | | |
| | | | | | |

DESIGNED BY:

T.C.
AKÇAABAT BELEDİYESİ

APPROVED BY:

T.C.
TRABZON BÜYÜKŞEHİR BELEDİYESİ

THIS PROJECT IS CO-FINANCED BY THE EUROPEAN UNION AND THE REPUBLIC OF TURKEY

REPUBLIC OF TURKEY MINISTRY OF TRANSPORT AND INFRASTRUCTURE

SCALE 1/500

SIZE ISO A3

PROJECT NAME:

WORKS FOR BICYCLE ROAD IN TRABZON

DRAWING NAME:

STAGE-1
TRABZON BICYCLE ROAD
LANDSCAPE PLAN (18/30)

NO

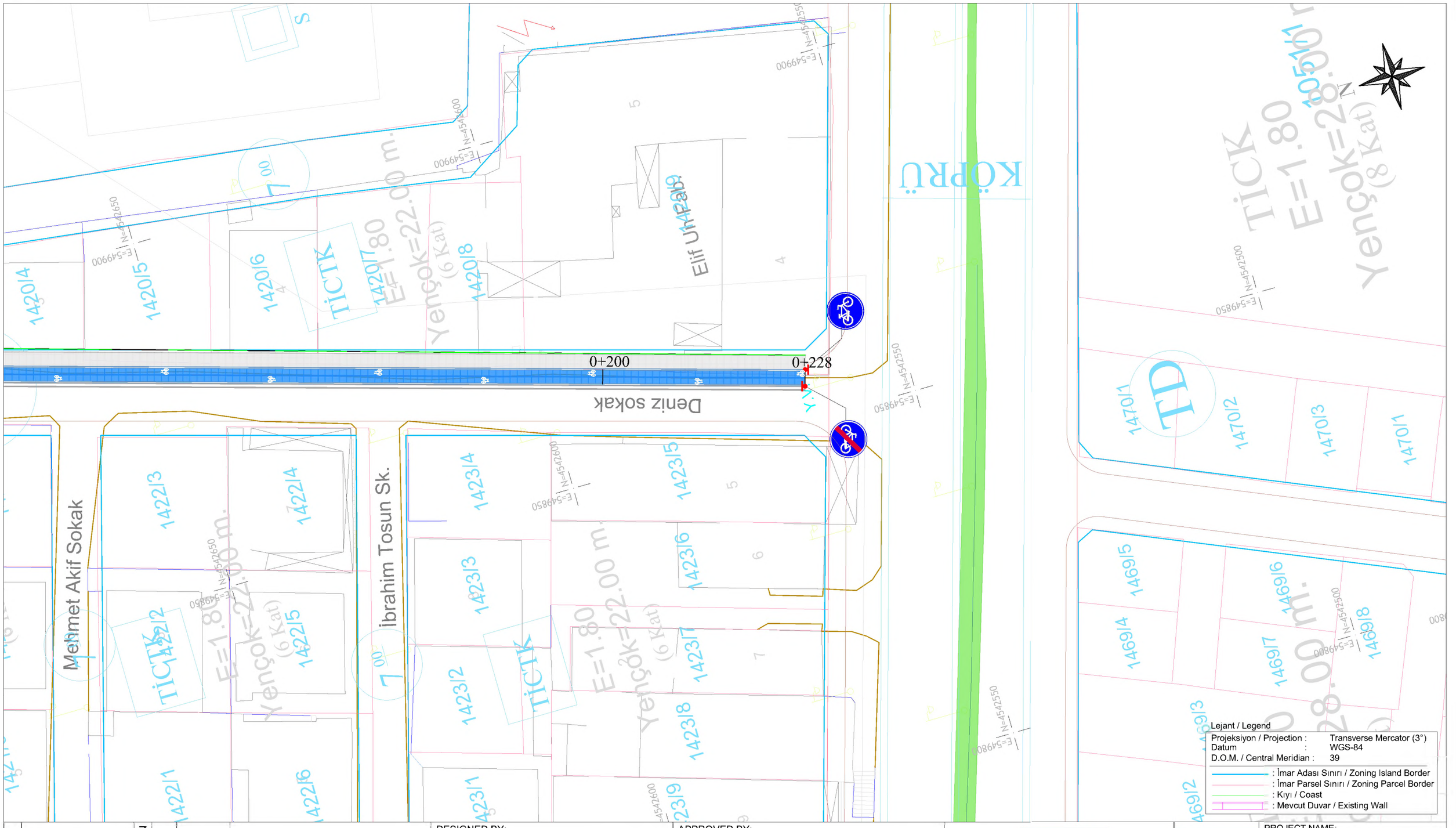


| REFERENCE | FILE | REVISION | NO | DATE | DESCRIPTION |
|---|---|---|---|---|---|
| | | | | | |
| | | | | | |
| | | | | | |
| | | | | | |

DESIGNED BY:

T.C.
AKÇAABAT BELEDİYESİ

APPROVED BY:

T.C.
TRABZON BÜYÜKŞEHİR BELEDİYESİ

THIS PROJECT IS CO-FINANCED BY THE EUROPEAN UNION AND THE REPUBLIC OF TURKEY

REPUBLIC OF TURKEY MINISTRY OF TRANSPORT AND INFRASTRUCTURE

SCALE 1/500

SIZE ISO A3

PROJECT NAME:

WORKS FOR BICYCLE ROAD IN TRABZON

DRAWING NAME:

STAGE-1
TRABZON BICYCLE ROAD
LANDSCAPE PLAN (19/30)

NO

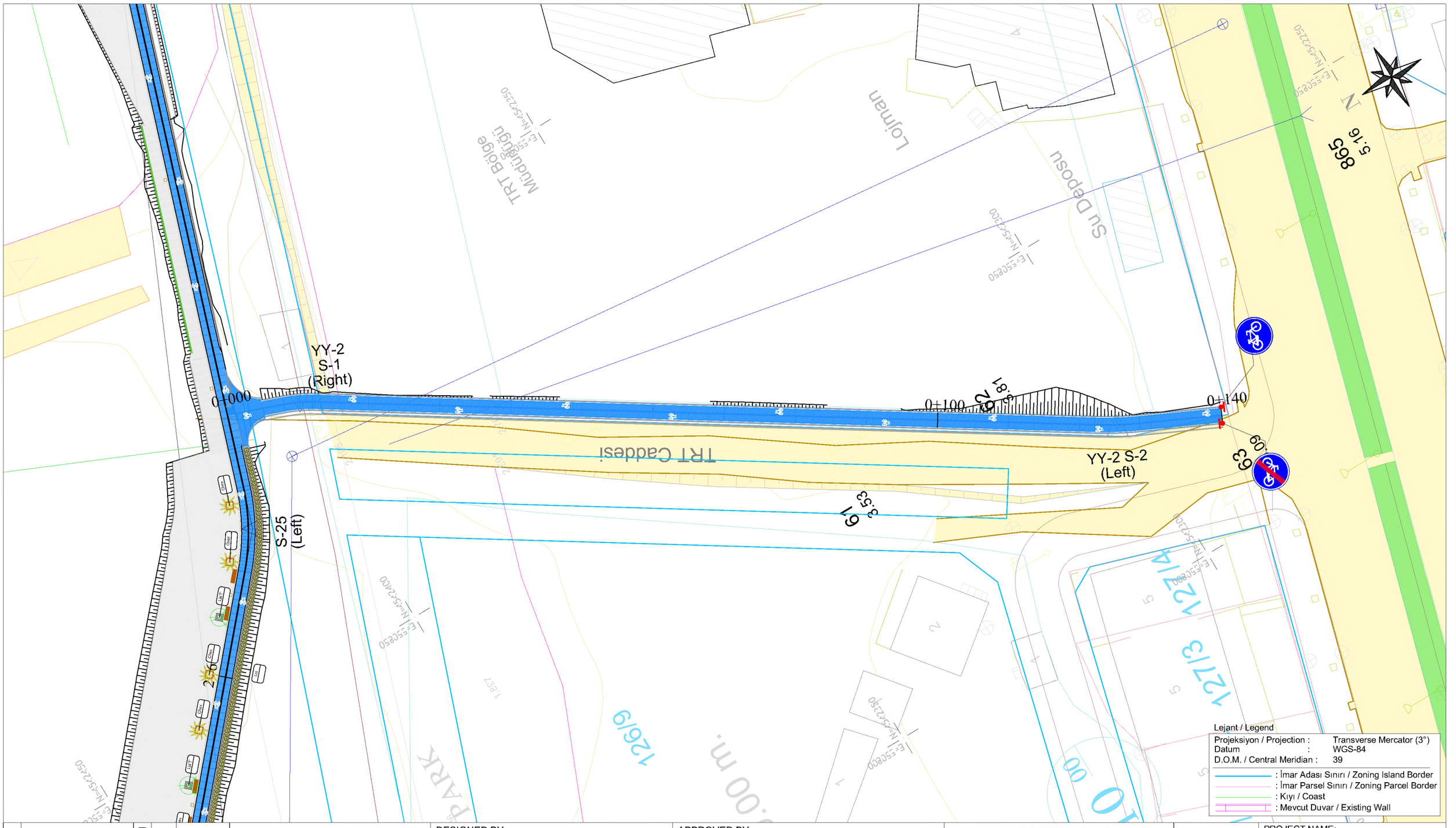


| REFERENCE | FILE | REVISION | NO | DATE | DESCRIPTION |
|---|---|---|---|---|---|
| | | | | | |
| | | | | | |
| | | | | | |
| | | | | | |

DESIGNED BY:

T.C.
AKÇAABAT BELEDİYESİ

APPROVED BY:

T.C.
TRABZON BÜYÜKŞEHİR BELEDİYESİ

THIS PROJECT IS CO-FINANCED BY THE EUROPEAN UNION AND THE REPUBLIC OF TURKEY

REPUBLIC OF TURKEY MINISTRY OF TRANSPORT AND INFRASTRUCTURE

SCALE
1/500

SIZE
ISO A3

PROJECT NAME:
WORKS FOR BICYCLE ROAD IN TRABZON

DRAWING NAME:
STAGE-1
TRABZON BICYCLE ROAD
LANDSCAPE PLAN (20/30)

NO

ETAP-2 BAŞI
KM=0+000.00

X=4 541 672.789
Y= 374 311.601

S - 1 (Right)
V=10
D=21.3774
R=30
L=10.07
T=5.08
Se=%-2.00
Gn= -
X=4 541 637.7592
Y= 552 801.3370

Painting Path with Double Component
Çift Komponentli Yol Boyası
(2 mm) - RAL 9003

DETAIL/DETAY-5
Rubbish Bin/
Çöp Kutusu

Concrete Curb (10x20x50 cm)
Beton Bordür (10x20x50 cm)

Vakfıkebir

0+000

S-1
(Right)

DETAIL/DETAY-4
Undertree Grating
Ağaçaltı Izgara

Colored Asphalt Coating (RAL 4009)
Renkli Asfalt Kaplama (RAL 4009)

DETAIL/DETAY-2
Stamped Concrete
Baskı Beton

DETAIL/DETAY-1
Bicycle Figure/
Bisiklet Figürü

S-2
(Left)

S - 2 (Left)
V=10
D=57.3956
R=30
L=27.05
T=14.52
Se=%-2.00
Gn= -
X=4 541 598.1047
Y= 552 857.3313

S-3
(Right)

Trabzon

S - 3 (Right)
V=10
D=74.3962
R=30
L=35.06
T=19.84
Se=%-2.00
Gn= -
X=4 541 620.5056
Y= 552 933.6875

Yıldızlı Mahallesi

E=552850 N=4541650
E=552900 N=4541650
E=552800 N=4541650
E=552800 N=4541600
E=552750 N=4541600
E=552900 N=4541600
E=552900 N=4541550

Lejant / Legend

| | |
|---|---|
| Projeksiyon / Projection : | Transverse Mercator (3°) |
| Datum : | WGS-84 |
| D.O.M. / Central Meridian : | 39 |

: İmar Adası Sınırı / Zoning Island Border
: İmar Parsel Sınırı / Zoning Parcel Border
: Kıyı / Coast
: Mevcut Duvar / Existing Wall

| REFERENCE | FILE | REVISION | NO | DATE | DESCRIPTION |
|---|---|---|---|---|---|
| | | | | | |
| | | | | | |
| | | | | | |
| | | | | | |

DESIGNED BY:
T.C.
AKÇAABAT BELEDİYESİ

APPROVED BY:
T.C.
TRABZON BÜYÜKŞEHİR BELEDİYESİ

THIS PROJECT IS CO-FINANCED BY THE EUROPEAN UNION AND THE REPUBLIC OF TURKEY

REPUBLIC OF TURKEY MINISTRY OF TRANSPORT AND INFRASTRUCTURE

SCALE
1/500

SIZE
ISO A3

PROJECT NAME:
WORKS FOR BICYCLE ROAD IN TRABZON

DRAWING NAME:
STAGE-2
TRABZON BICYCLE ROAD
LANDSCAPE PLAN (21/30)

NO

S - 4 (Left)
V=10
D=36.3508
R=30
L=17.13
T=8.81
Se=%-2.00
Gn= -
X=4 541 584.2347
Y= 552 963.4741

S-3
(Right)

Vakfikebir

0+200

Painting Path with Double Component
Çift Komponentli Yol Boyası
(2 mm) - RAL 9003

DETAIL/DETAY-5
Rubbish Bin/
Çöp Kutusu

DETAIL/DETAY-2
Stamped Concrete
Baskı Beton

Concrete Curb (10x20x50 cm)
Beton Bordür (10x20x50 cm)

S-4
(Left)

0+350

DETAIL/DETAY-4
Undertree Grating
Ağaçaltı Izgara

DETAIL/DETAY-1
Bicycle Figure/
Bisiklet Figürü

Colored Asphalt Coating (RAL 4009)
Renkli Asfalt Kaplama (RAL 4009)

Trabzon

S-5
(Left)

S-6
(Right)

Bisiklet Yolu Üstgeçidi
Bicycle Road Overpass
Km=0+385.50

0+400

S - 3 (Right)
V=10
D=74.3962
R=30
L=35.06
T=19.84
Se=%-2.00
Gn= -
X=4 541 620.5056
Y= 552 933.6875

S - 5 (Left)
V=10
D=87.2340
R=5
L=6.85
T=4.09
Se=%-2.00
Gn= -
X=4 541 557.6801
Y= 553 045.7351

S - 6 (Right)
V=10
D=88.0933
R=5
L=6.92
T=4.14
Se=%-2.00
Gn= -
X=4 541 602.8048
Y= 553 071.1408

ASKERİ ALAN
E=0.90
Yençok=10

PARK

PARK

Lejant / Legend

| | |
|---|---|
| Projeksiyon / Projection : | Transverse Mercator (3°) |
| Datum : | WGS-84 |
| D.O.M. / Central Meridian : | 39 |

: İmar Adası Sınırı / Zoning Island Border
: İmar Parsel Sınırı / Zoning Parcel Border
: Kıyı / Coast
: Mevcut Duvar / Existing Wall

| REFERENCE | FILE | REVISION | NO | DATE | DESCRIPTION |
|---|---|---|---|---|---|
| | | | | | |
| | | | | | |
| | | | | | |
| | | | | | |

DESIGNED BY:
T.C.
AKÇAABAT BELEDİYESİ

APPROVED BY:
T.C.
TRABZON BÜYÜKŞEHİR BELEDİYESİ

THIS PROJECT IS CO-FINANCED BY THE EUROPEAN UNION AND THE REPUBLIC OF TURKEY

REPUBLIC OF TURKEY MINISTRY OF TRANSPORT AND INFRASTRUCTURE

SCALE
1/500

SIZE
ISO A3

PROJECT NAME:
WORKS FOR BICYCLE ROAD IN TRABZON

DRAWING NAME:
STAGE-2
TRABZON BICYCLE ROAD
LANDSCAPE PLAN (22/30)

NO

Lejant / Legend

| | |
|---|---|
| Projeksiyon / Projection : | Transverse Mercator (3°) |
| Datum : | WGS-84 |
| D.O.M. / Central Meridian : | 39 |

: İmar Adası Sınırı / Zoning Island Border
: İmar Parsel Sınırı / Zoning Parcel Border
: Kıyı / Coast
: Mevcut Duvar / Existing Wall

N

Bisiklet Yolu Üstgeçidi
Bicycle Road Overpass
Km=0+385.50

Bisiklet Yolu Üstgeçidi
Bicycle Road Overpass
Km=0+485.50

Vakfıkebir

0+400

0+500

Bisiklet Yolu Üstgeçidi
Bicycle Road Overpass
L= 100 m

S-6 (Right)

S-7 (Right)

S-5 (Left)

S-8 (Left)

DETAIL/DETAY-1
Bicycle Figure/
Bisiklet Figürü

Painting Path with Double Component
Çift Komponentli Yol Boyası
(2 mm) - RAL 9003

DETAIL/DETAY-5
Rubbish Bin/
Çöp Kutusu

DETAIL/DETAY-2
Stamped Concrete
Baskı Beton

Concrete Curb (10x20x50 cm)
Beton Bordür (10x20x50 cm)

Colored Asphalt Coating (RAL 4009)
Renkli Asfalt Kaplama (RAL 4009)

Trabzon

Yıldızlı Mahallesi

| S - 5 (Left) | S - 6 (Right) | S - 7 (Right) | S - 8 (Left) |
|---|---|---|---|
| V=10 | V=10 | V=10 | V=10 |
| D=87.2340 | D=88.0933 | D=40.9361 | D=110.0715 |
| R=5 | R=5 | R=10 | R=10 |
| L=6.85 | L=6.92 | L=6.43 | L=17.29 |
| T=4.09 | T=4.14 | T=3.33 | T=11.72 |
| Se=%-2.00 | Se=%-2.00 | Se=%-2.00 | Se=%-2.00 |
| Gn= - | Gn= - | Gn= - | Gn= - |
| X=4 541 557.6801 | X=4 541 602.8048 | X=4 541 565.1743 | X=4 541 513.0938 |
| Y= 553 045.7351 | Y= 553 071.1408 | Y= 553 182.5463 | Y= 553 218.3317 |

| REFERENCE | FILE | REVISION | NO | DATE | DESCRIPTION |
|---|---|---|---|---|---|
| | | | | | |
| | | | | | |
| | | | | | |
| | | | | | |

DESIGNED BY:
T.C.
AKÇAABAT BELEDİYESİ

APPROVED BY:
T.C.
TRABZON BÜYÜKŞEHİR BELEDİYESİ

THIS PROJECT IS CO-FINANCED BY THE EUROPEAN UNION AND THE REPUBLIC OF TURKEY

REPUBLIC OF TURKEY MINISTRY OF TRANSPORT AND INFRASTRUCTURE

SCALE 1/500
SIZE ISO A3

PROJECT NAME:
WORKS FOR BICYCLE ROAD IN TRABZON

DRAWING NAME:
STAGE-2
TRABZON BICYCLE ROAD
LANDSCAPE PLAN (23/30)

NO

Lejant / Legend

| | |
|---|---|
| Projeksiyon / Projection : | Transverse Mercator (3°) |
| Datum : | WGS-84 |
| D.O.M. / Central Meridian : | 39 |

: İmar Adası Sınırı / Zoning Island Border
: İmar Parsel Sınırı / Zoning Parcel Border
: Kıyı / Coast
: Mevcut Duvar / Existing Wall

S - 10 (Right)
V=10
D=22.9482
R=30
L=10.81
T=5.47
Se=%-2.00
Gn= -
X=4 541 537.4891
Y= 553 279.7184

Concrete Curb (10x20x50 cm)
Beton Bordür (10x20x50 cm)

Colored Asphalt Coating (RAL 4009)
Renkli Asfalt Kaplama (RAL 4009)

Painting Path with Double Component
Çift Komponentli Yol Boyası
(2 mm) - RAL 9003

DETAIL/DETAY-2
Stamped Concrete
Baskı Beton

DETAIL/DETAY-5
Rubbish Bin/
Çöp Kutusu

DETAIL/DETAY-1
Bicycle Figure/
Bisiklet Figürü

S - 11 (Right)
V=10
D=74.1780
R=25
L=29.13
T=16.47
Se=%-2.00
Gn= -
X=4 541 446.4876
Y= 553 381.0253

S-10 (Right)
S-11 (Right)
S-9 (Right)
S-8 (Left)
S-12 (Left)
Vakfikebir
Trabzon
0+600
0+700
0+800
Hafriyat Alanı

S - 9 (Right)
V=10
D=72.0414
R=10
L=11.32
T=6.35
Se=%-2.00
Gn= -
X=4 541 547.3617
Y= 553 254.3694

| REFERENCE | FILE | REVISION | NO | DATE | DESCRIPTION |
|---|---|---|---|---|---|
| | | | | | |
| | | | | | |
| | | | | | |
| | | | | | |

DESIGNED BY:
T.C.
AKÇAABAT BELEDİYESİ

APPROVED BY:
T.C.
TRABZON BÜYÜKŞEHİR BELEDİYESİ

THIS PROJECT IS CO-FINANCED BY THE EUROPEAN UNION AND THE REPUBLIC OF TURKEY

REPUBLIC OF TURKEY MINISTRY OF TRANSPORT AND INFRASTRUCTURE

SCALE
1/500
SIZE
ISO A3

PROJECT NAME:
WORKS FOR BICYCLE ROAD IN TRABZON

DRAWING NAME:
STAGE-2
TRABZON BICYCLE ROAD
LANDSCAPE PLAN (24/30)

NO

| S - 12 (Left) |
|---|
| V=10 |
| D=18.0051 |
| R=200 |
| L=56.56 |
| T=28.47 |
| Se=%-2.00 |
| Gn= - |
| X=4 541 380.9822 |
| Y= 553 358.8622 |

| S - 13 (Left) |
|---|
| V=10 |
| D=47.7741 |
| R=35 |
| L=26.27 |
| T=13.79 |
| Se=%-2.00 |
| Gn= - |
| X=4 541 304.9433 |
| Y= 553 355.5580 |

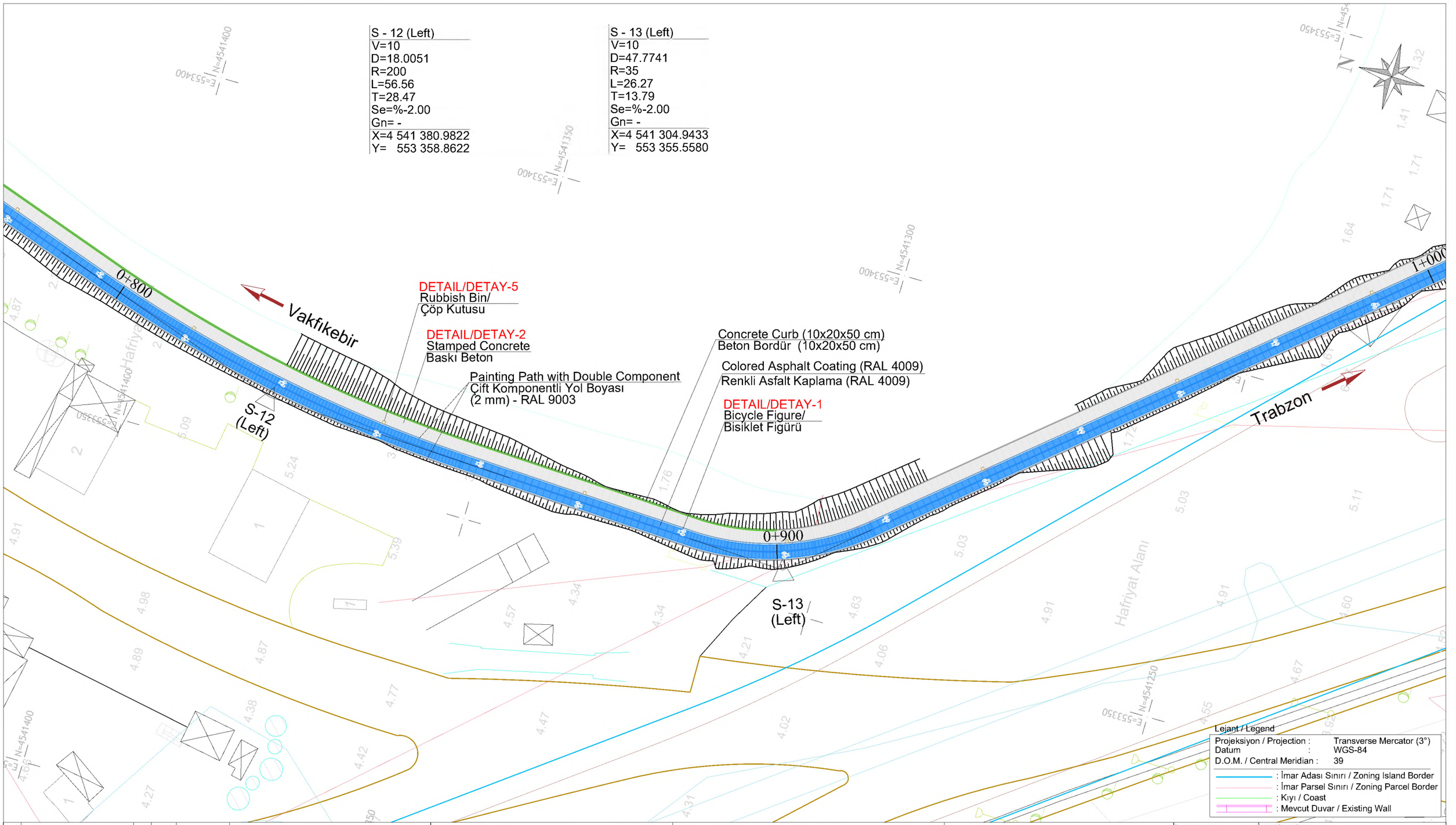


Lejant / Legend

| | |
|---|---|
| Projeksiyon / Projection : | Transverse Mercator (3°) |
| Datum : | WGS-84 |
| D.O.M. / Central Meridian : | 39 |

: İmar Adası Sınırı / Zoning Island Border
: İmar Parsel Sınırı / Zoning Parcel Border
: Kıyı / Coast
: Mevcut Duvar / Existing Wall

| REFERENCE | FILE | REVISION | NO | DATE | DESCRIPTION |
|---|---|---|---|---|---|
| | | | | | |
| | | | | | |
| | | | | | |
| | | | | | |

DESIGNED BY:
T.C.
AKÇAABAT BELEDİYESİ

APPROVED BY:
T.C.
TRABZON BÜYÜKŞEHİR BELEDİYESİ

THIS PROJECT IS CO-FINANCED BY THE EUROPEAN UNION AND THE REPUBLIC OF TURKEY

REPUBLIC OF TURKEY MINISTRY OF TRANSPORT AND INFRASTRUCTURE

SCALE
1/500
SIZE
ISO A3

PROJECT NAME:
WORKS FOR BICYCLE ROAD IN TRABZON

DRAWING NAME:
STAGE-2
TRABZON BICYCLE ROAD
LANDSCAPE PLAN (25/30)

NO

S - 15 (Right)
V=10
D=70.3466
R=20
L=22.10
T=12.33
Se=%-2.00
Gn= -
X=4 541 219.7195
Y= 553 480.7833

DETAIL/DETAY-5
Rubbish Bin/
Çöp Kutusu

Concrete Curb (10x20x50 cm)
Beton Bordür (10x20x50 cm)

Colored Asphalt Coating (RAL 4009)
Renkli Asfalt Kaplama (RAL 4009)

DETAIL/DETAY-1
Bicycle Figure/
Bisiklet Figürü

S-15
(Right)

S-14
(Left)

S-16
(Left)

1+000

1+100

1+200

Vakfikebir

Trabzon

DETAIL/DETAY-2
Stamped Concrete
Baskı Beton

Painting Path with Double Component
Çift Komponentli Yol Boyası
(2 mm) - RAL 9003

S - 14 (Left)
V=10
D=75.1201
R=5
L=5.90
T=3.35
Se=%-2.00
Gn= -
X=4 541 206.3169
Y= 553 439.8185

S - 16 (Left)
V=10
D=53.5084
R=12
L=10.09
T=5.36
Se=%-2.00
Gn= -
X=4 541 192.4582
Y= 553 507.8595

Lejant / Legend

| | |
|---|---|
| Projeksiyon / Projection : | Transverse Mercator (3°) |
| Datum : | WGS-84 |
| D.O.M. / Central Meridian : | 39 |

: İmar Adası Sınırı / Zoning Island Border
: İmar Parsel Sınırı / Zoning Parcel Border
: Kıyı / Coast
: Mevcut Duvar / Existing Wall

| REFERENCE | FILE | REVISION | NO | DATE | DESCRIPTION |
|---|---|---|---|---|---|
| | | | | | |
| | | | | | |
| | | | | | |
| | | | | | |

DESIGNED BY:
T.C.
AKÇAABAT BELEDİYESİ

APPROVED BY:
T.C.
TRABZON BÜYÜKŞEHİR BELEDİYESİ

THIS PROJECT IS CO-FINANCED BY THE EUROPEAN UNION AND THE REPUBLIC OF TURKEY

REPUBLIC OF TURKEY MINISTRY OF TRANSPORT AND INFRASTRUCTURE

SCALE
1/500

SIZE
ISO A3

PROJECT NAME:
WORKS FOR BICYCLE ROAD IN TRABZON

DRAWING NAME:
STAGE-2
TRABZON BICYCLE ROAD
LANDSCAPE PLAN (26/30)

NO

S - 17 (Right)
V=10
D=26.0932
R=500
L=204.94
T=103.93
Se=%-2.00
Gn= -
X=4 541 199.6726
Y= 553 647.2717

E=553800 N=4541200
E=553750 N=4541200
E=553700 N=4541200

Concrete Curb (10x20x50 cm)
Beton Bordür (10x20x50 cm)
Colored Asphalt Coating (RAL 4009)
Renkli Asfalt Kaplama (RAL 4009)
DETAIL/DETAY-1
Bicycle Figure/
Bisiklet Figürü

S-17
(Right)
E=553750 N=4541200

0.78 1.50 1.57 1.22 0.98 0.65

Vakfıkebir

1+300

1+400

E=553800

DETAIL/DETAY-5
Rubbish Bin/
Çöp Kutusu

DETAIL/DETAY-2
Stamped Concrete
Baskı Beton

Painting Path with Double Component
Çift Komponentli Yol Boyası
(2 mm) - RAL 9003

3.93 3.70 3.85 3.98 3.98 3.93

E=553750 N=4541150

Trabzon

E=553700 N=4541150

3.51 3.54 3.81 3.75 3.57 3.48

E=553650 N=4541150

3.75 3.78 4.00 4.06 4.00 3.97

E=553600 N=4541150

Hafriyat Alanı

4.32 3.60 3.85 4.15 4.03 3.87

Lejant / Legend

| | |
|---|---|
| Projeksiyon / Projection : | Transverse Mercator (3°) |
| Datum : | WGS-84 |
| D.O.M. / Central Meridian : | 39 |

: İmar Adası Sınırı / Zoning Island Border
: İmar Parsel Sınırı / Zoning Parcel Border
: Kıyı / Coast
: Mevcut Duvar / Existing Wall

| REFERENCE | FILE | REVISION | NO | DATE | DESCRIPTION |
|---|---|---|---|---|---|
| | | | | | |
| | | | | | |
| | | | | | |
| | | | | | |

DESIGNED BY:
T.C.
AKÇAABAT BELEDİYESİ

APPROVED BY:
T.C.
TRABZON BÜYÜKŞEHİR BELEDİYESİ

THIS PROJECT IS CO-FINANCED BY THE EUROPEAN UNION AND THE REPUBLIC OF TURKEY

REPUBLIC OF TURKEY MINISTRY OF TRANSPORT AND INFRASTRUCTURE

SCALE
1/500
SIZE
ISO A3

PROJECT NAME:
WORKS FOR BICYCLE ROAD IN TRABZON

DRAWING NAME:
STAGE-2
TRABZON BICYCLE ROAD
LANDSCAPE PLAN (27/30)

NO

Lejant / Legend

| | |
|---|---|
| Projeksiyon / Projection : | Transverse Mercator (3°) |
| Datum : | WGS-84 |
| D.O.M. / Central Meridian : | 39 |

: İmar Adası Sınırı / Zoning Island Border
: İmar Parsel Sınırı / Zoning Parcel Border
: Kıyı / Coast
: Mevcut Duvar / Existing Wall

N

E=553900 N=4541150
E=553850 N=4541150
E=553800 N=4541150
E=553850 N=4541100
E=553800 N=4541100
E=553950 N=4541100
E=553950 N=4541050
E=553900 N=4541050

Concrete Curb (10x20x50 cm)
Beton Bordür (10x20x50 cm)

Colored Asphalt Coating (RAL 4009)
Renkli Asfalt Kaplama (RAL 4009)

DETAIL/DETAY-1
Bicycle Figure/
Bisiklet Figürü

DETAIL/DETAY-2
Stamped Concrete
Baskı Beton

Painting Path with Double Component
Çift Komponentli Yol Boyası
(2 mm) - RAL 9003

DETAIL/DETAY-5
Rubbish Bin/
Çöp Kutusu

Vakfıkebir

+400 1+500 1+60

Trabzon

0.78 1.06 0.86 0.69
3.93 4.16 3.93 3.74 3.74 3.51
3.92 3.96 3.57
3.38 2.50 1.12 1.12 1.38 1.73
0.81 1.24 1.24
3.01 1.12
3.89 2.74 0.60
0.75 1.27
0.90 1.21 1.33 5.12
3.75 1.57 1.45 2.89 5.80

| REFERENCE | FILE | REVISION | NO | DATE | DESCRIPTION |
|---|---|---|---|---|---|
| | | | | | |
| | | | | | |
| | | | | | |
| | | | | | |

DESIGNED BY:
T.C.
AKÇAABAT BELEDİYESİ

APPROVED BY:
T.C.
TRABZON BÜYÜKŞEHİR BELEDİYESİ

THIS PROJECT IS CO-FINANCED BY THE EUROPEAN UNION AND THE REPUBLIC OF TURKEY

REPUBLIC OF TURKEY MINISTRY OF TRANSPORT AND INFRASTRUCTURE

SCALE
1/500
SIZE
ISO A3

PROJECT NAME:
WORKS FOR BICYCLE ROAD IN TRABZON

DRAWING NAME:
STAGE-2
TRABZON BICYCLE ROAD
LANDSCAPE PLAN (28/30)

NO

Lejant / Legend

| | | |
|---|---|---|
| Projeksiyon / Projection | : | Transverse Mercator (3°) |
| Datum | : | WGS-84 |
| D.O.M. / Central Meridian | : | 39 |

: İmar Adası Sınırı / Zoning Island Border
: İmar Parsel Sınırı / Zoning Parcel Border
: Kıyı / Coast
: Mevcut Duvar / Existing Wall

N

E=554050 N=4541100

E=554000 N=4541100

E=554150 N=4541050

E=554100 N=4541100

Painting Path with Double Component
Çift Komponentli Yol Boyası
(2 mm) - RAL 9003

Concrete Curb (10x20x50 cm)
Beton Bordür (10x20x50 cm)

Colored Asphalt Coating (RAL 4009)
Renkli Asfalt Kaplama (RAL 4009)

DETAIL/DETAY-1
Bicycle Figure/
Bisiklet Figürü

DETAIL/DETAY-5
Rubbish Bin/
Çöp Kutusu

DETAIL/DETAY-2
Stamped Concrete
Baskı Beton

Vakfıkebir

1+600

1+700

1+788

Trabzon

E=554000 N=4541050

E=554100 N=4541000

E=554050 N=4541000

ETAP-2 SONU
KM=1+931.34

X=4 541 008.849
Y= 375 864.004

| REFERENCE | FILE | REVISION | NO | DATE | DESCRIPTION |
|---|---|---|---|---|---|
| | | | | | |
| | | | | | |
| | | | | | |
| | | | | | |

DESIGNED BY:
T.C.
AKÇAABAT BELEDİYESİ

APPROVED BY:
T.C.
TRABZON BÜYÜKŞEHİR BELEDİYESİ

THIS PROJECT IS CO-FINANCED BY THE EUROPEAN UNION AND THE REPUBLIC OF TURKEY

REPUBLIC OF TURKEY MINISTRY OF TRANSPORT AND INFRASTRUCTURE

SCALE
1/500

SIZE
ISO A3

PROJECT NAME:
WORKS FOR BICYCLE ROAD IN TRABZON

DRAWING NAME:
STAGE-2
TRABZON BICYCLE ROAD
LANDSCAPE PLAN (29/30)

NO

# LEGEND / LEJAND

TREES WITH LEAVES / YAPRAKLI AĞAÇLAR

| SYMBOL SEMBOL | CODE KOD | Latin Name Latince Adı | Turkish Name Türkçe Adı | HEIGHT / BOY (cm)<br>Corolla Diameter Corolla Height Taç genişliği Taç yüksekliği | PERIMETER OF THE BODY GÖVDE ÇEVRESİ (cm)<br>POT / SAKSI (lt) CLT | FORM / CHARACTERISTIC FORM / ÖZELLİK<br>ORIGIN ORJİN | QUANTITY MİKTAR | UNIT BİRİM |
|---|---|---|---|---|---|---|---|---|
| | Chex | Chamaerops excelsa | Telli Palmiye | 200-250<br>Tg:125-150<br>Ty:125-150 | CLT 180-230 | Under Branched Local / Alttan dallı yerli | 264 | piece adet |
| | Lja'T' | Ligustrum japonica 'Tige' | Japon Kurtbağrı (Tijli) | 250-300<br>Tg:150-200<br>Ty:250-275 | 20*25<br>CLT 180-230 | Over Branched Local / Yüksekten dallı yerli | 134 | piece adet |

| SHRUBS AND GRAINS / ÇALILAR VE BUĞDAYGİLLER | | | | | | | |
|---|---|---|---|---|---|---|---|
| SYMBOL SEMBOL | CODE KOD | Latince Adı / Latin Name<br>Türkçe Adı / Turkish Name | HEIGHT / BOY (cm)<br>POT / SAKSI (lt) CLT | ÖZELLİK CHARACTERISTIC<br>ORIGIN / ORJİN | QUANTITY MİKTAR | UNIT BİRİM | |
| | Lni | Lonicera nitida<br>Bodur Hanımeli | h:50-60 | CLT 10 | 6-8 dallı yerli | 5565 | piece adet |
| | Pse'R' | Photinia serrulata 'Red Robin'<br>Alev Çalısı | h:40-50 | CLT 10 | 6-8 dallı yerli | 292 | piece adet |
| GRASS - PASTURE AREAS / ÇİM - ÇAYIR ALANLARI | | | | | | | |
| SYMBOL SEMBOL | | EXPLANATION / AÇIKLAMA | AREA / ALAN (m²) | | | | |
| | | GRASS AREAS / ÇİM ALAN<br>Grass Seed Mixture / Çim Tohumu Karışımı<br>· %20 Lolium arundinacea - Bize M<br>· %40 Festuca arundinacea - Golden gate<br>· %20 Festuca arundinacea - Terrano<br>· %10 Poa pratensis - Prafin<br>· % 10 Festuca Arundinacea - Rinovo | | | | | |
| Green Area Yeşil Alan | | | 7.495,00 m² | | | | |
| | | Planting Soil Amount / Bitkisel Toprak Miktarı( h:30 cm)= 7.495,00 x 0,10 = 749,5 m³ | | | | | |
| | | Vegetale Soil Mixture / Bitkisel Toprak Karışımı<br>· %40 Screenen Soil / Elenmiş Toprak<br>· %25 Sand / Kum<br>· %15 Fertilizer (Burnt Sheep Manure ) Gübre ( Yanmış Koyun gübresi )<br>· %10 Peat / Torf<br>· %10 Pumice / Pomza | | | | | |

| REFERENCE | FILE | REVISION | NO | DATE | DESCRIPTION |
|---|---|---|---|---|---|
| | | | | | |
| | | | | | |
| | | | | | |
| | | | | | |

DESIGNED BY:

T.C.
AKÇAABAT BELEDİYESİ

APPROVED BY:

T.C.
TRABZON BÜYÜKŞEHİR BELEDİYESİ

THIS PROJECT IS CO-FINANCED BY THE EUROPEAN UNION AND THE REPUBLIC OF TURKEY

REPUBLIC OF TURKEY MINISTRY OF TRANSPORT AND INFRASTRUCTURE

SCALE
1/500
SIZE
ISO A3

PROJECT NAME:
WORKS FOR BICYCLE ROAD IN TRABZON

DRAWING NAME:
STAGE 1-2
TRABZON BICYCLE ROAD
LANDSCAPE PLAN (30/30)

NO